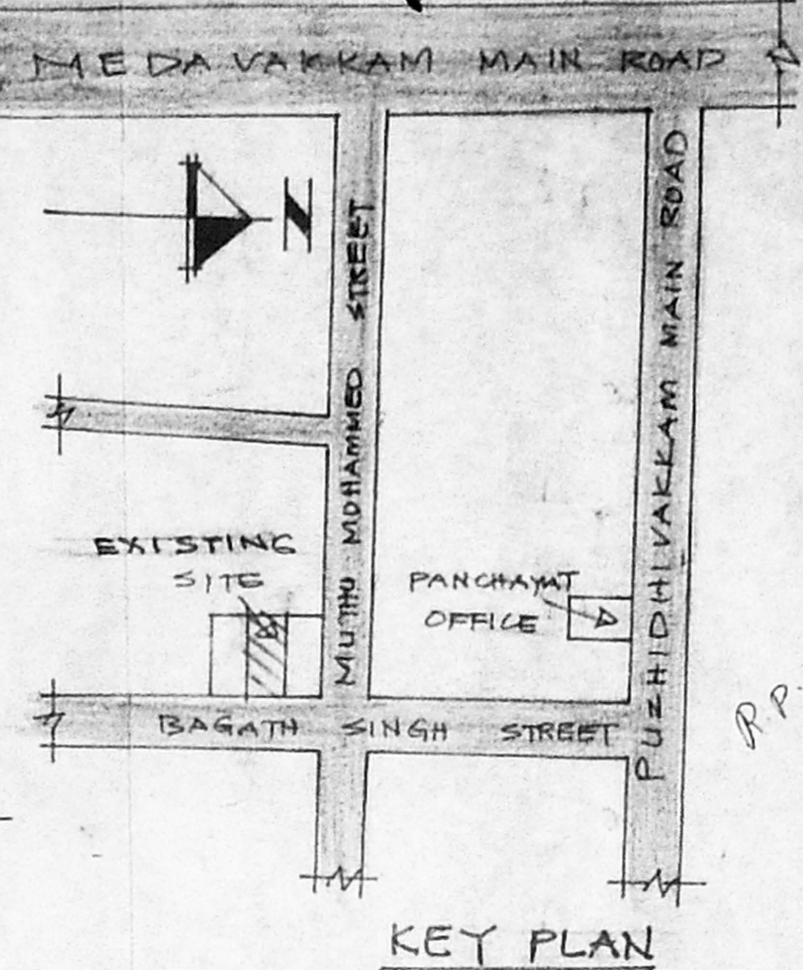
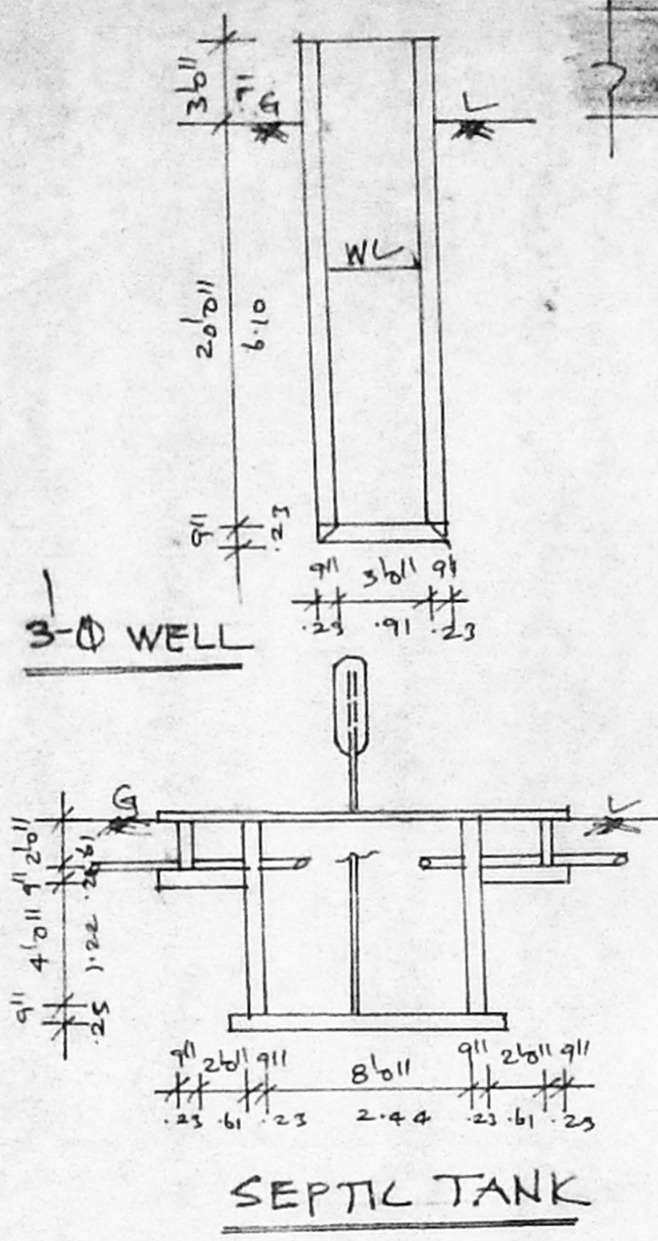
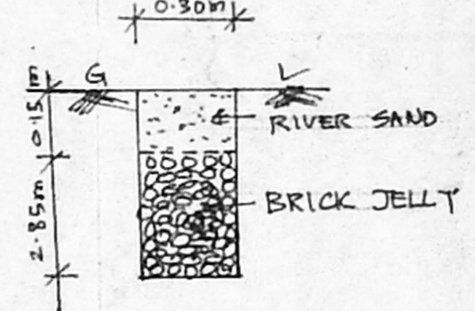


ELEVATION

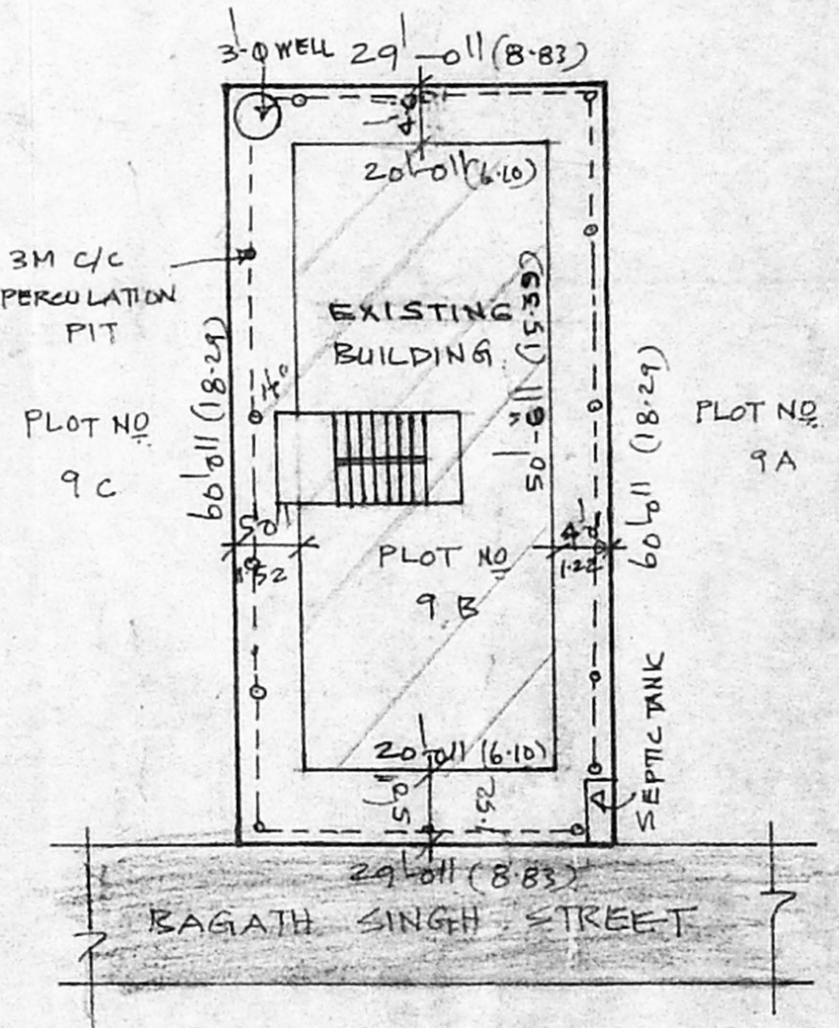
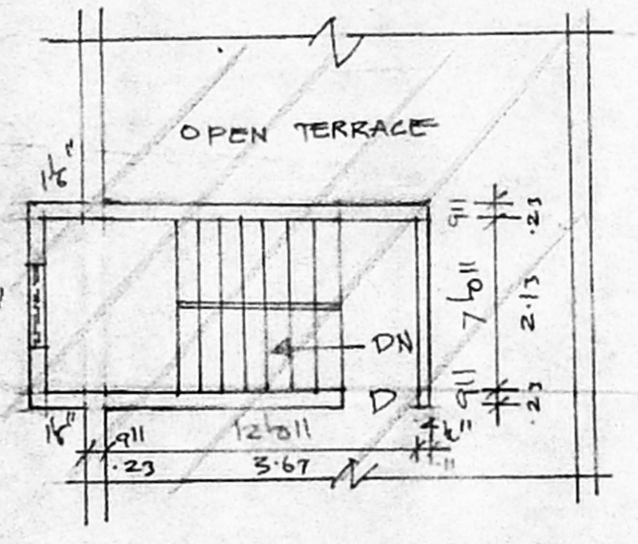
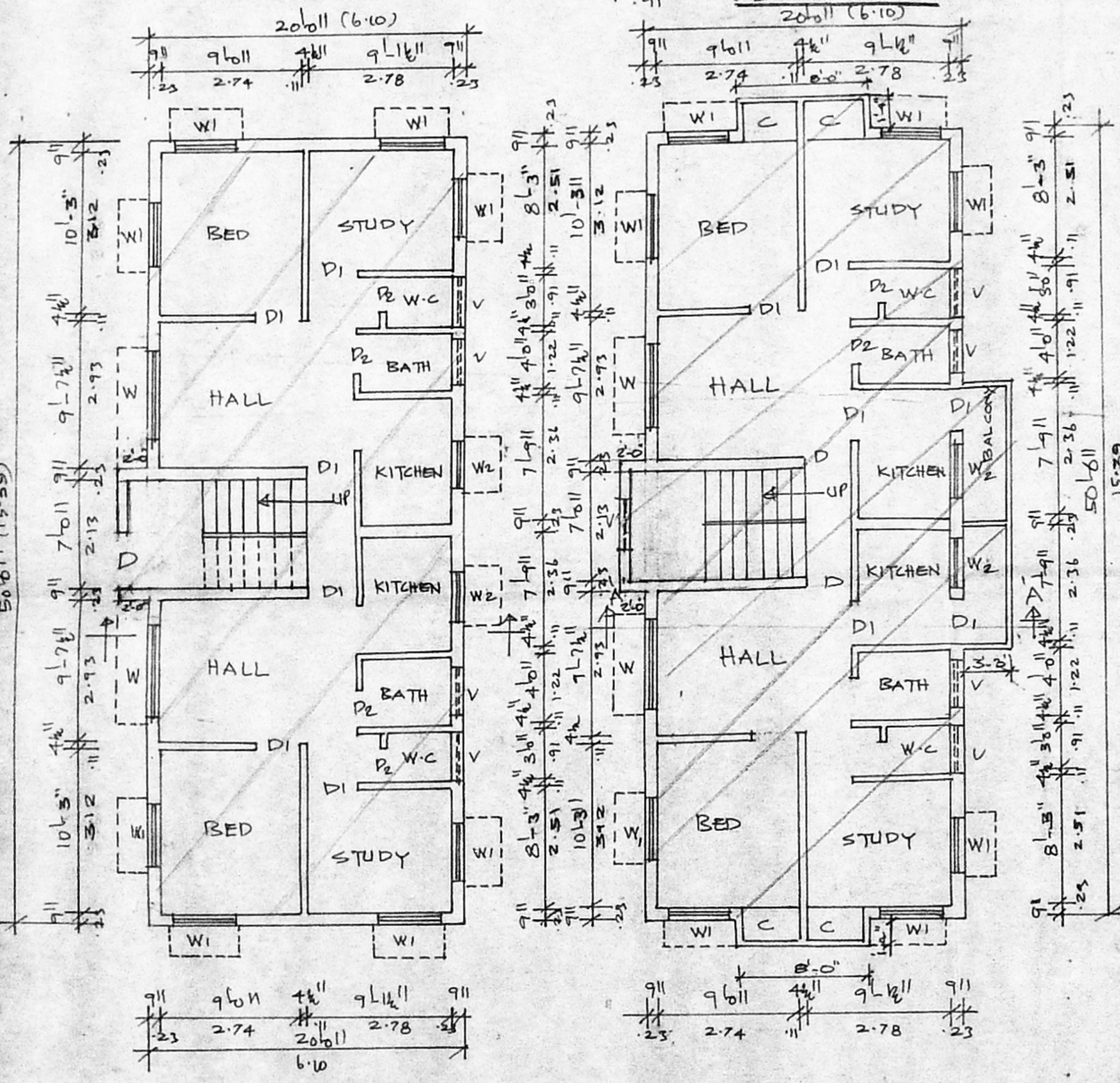
SECTION AA



KEY PLAN



PERCOLATION PIT DETAILS



SITE PLAN

JOINERIES

D	DOOR	3'-3" x 6'-6" (911 x 197)
D1	DOOR	3'-0" x 6'-6" (911 x 197)
D2	DOOR	2'-6" x 6'-6" (761 x 197)
W	WINDOW	6'-0" x 4'-6" (1831 x 137)
W1	WINDOW	4'-0" x 4'-6" (1221 x 137)
W2	WINDOW	3'-0" x 3'-0" (911 x 91)
V	VENTILATOR	2'-6" x 1'-6" (611 x 45)

PLAN SHOWING THE REGULARISATION OF THE RESIDENTIAL BUILDING IN SNO 77/1, PLOT NO 9 B, BAGATH SINGH STREET, AT ULAGARAM VILLAGE, SAIDAPET TALUK, CHENGAI M.G.R. DISTRICT.

SCALE: 1" = 8'-0" (1:100)

- PROPOSED REGULARISATION
- ROAD
- SITE BOUNDARY

PLOT AREA: 1740 SQFT (162 M²)
 PRD. G.F. : 1010 SQFT (93 M²)
 F.F. : 1010 SQFT (93 M²)
 BALCONY : 47 SQFT (4 M²)
 COVERAGE : 57% F.S.I. : 1:14

S. Krishnan
S. KRISHNAN,
 LICENSED SURVEYOR (CLASS-I)
 CORPORATION OF MADRAS,
 ALANDUR MUNICIPALITY &
 ULAGARAM PUZHUTHIVAKKAM,
 TOWN PANCHAYAT, MADRAS, M.

K. Aravindan OWNER *S. Chitra*

LICENSED SURVEYOR

R.P. dt 27-9-94
 A/15017/94

R.P. dt 27-9-94
 A/15017/94